HARDMOORS 26.2 **GOATHLAND TRAIL MARATHON**

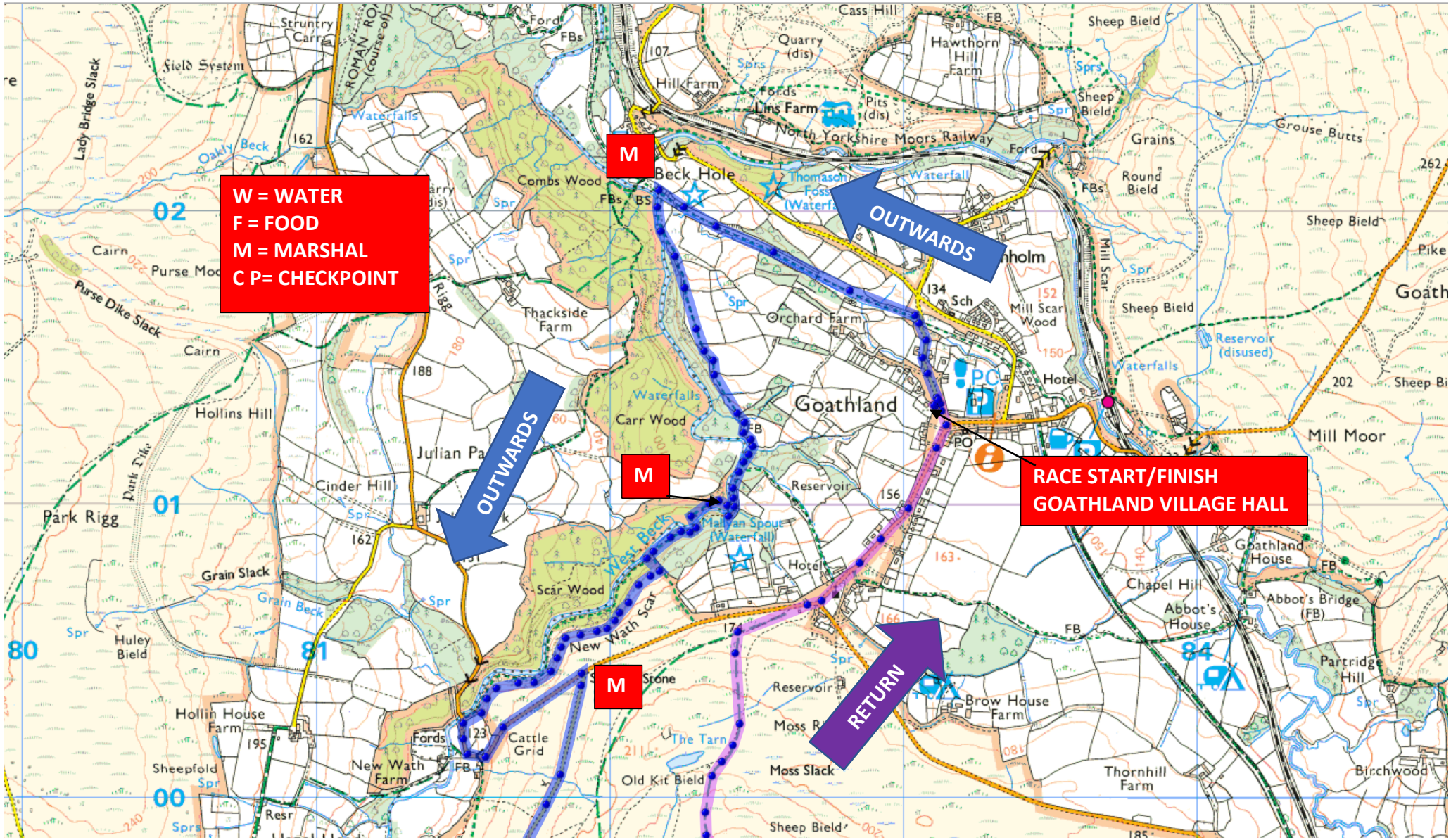

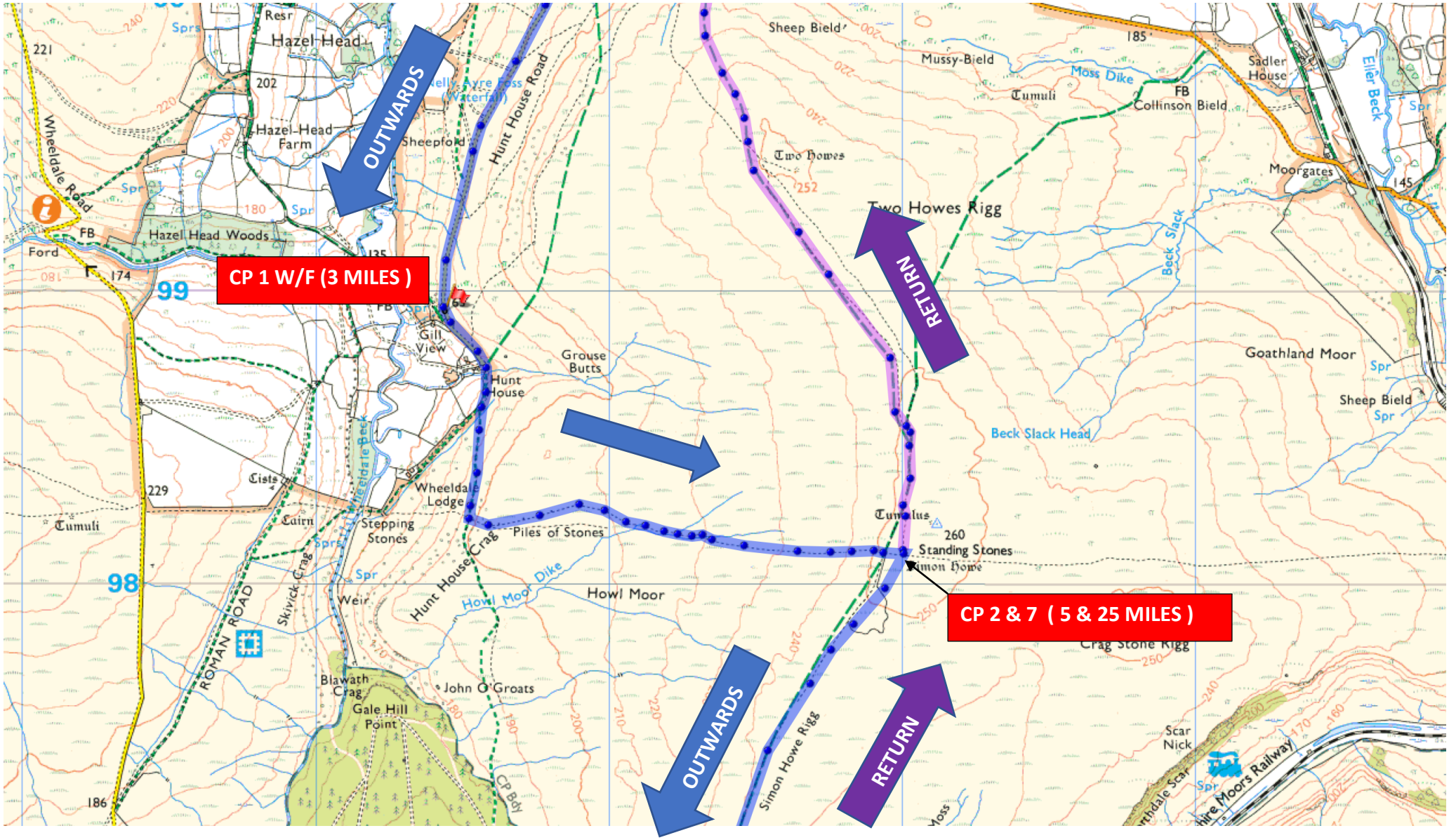
OUTWARDS
CP 1 W/F (3 MILES)
RETURN
CP 2 & 7 (5 & 25 MILES)
OUTWARDS
RETURN
Hazel Head
Hazel Head Farm
Hazel Head Woods
Wheeldale Road
Ford
Sheepfold
Hunt House Road
Gill View
Hunt House
Grouse Butts
Wheeldale Lodge
Wheeldale Beck
Cists
Cairn
Stepping Stones
Piles of Stones
Hunt House Crag
Howl Moor Dike
Howl Moor
Weir
Skivick Crag
ROMAN ROAD
Blawath Crag
Gale Hill Point
John O' Groats
Simon Howe Rigg
Two Howes
Two Howes Rigg
Sheep Bield
Mussy-Bield
Moss Dike
Tumuli
Collinson Bield
Sadler House
Moorgates
Eller Beck
Beck Slack
Goathland Moor
Sheep Bield
Beck Slack Head
Tumulus
Standing Stones
Simon Howe
Crag Stone Rigg
Scar Nick
Moors Railway

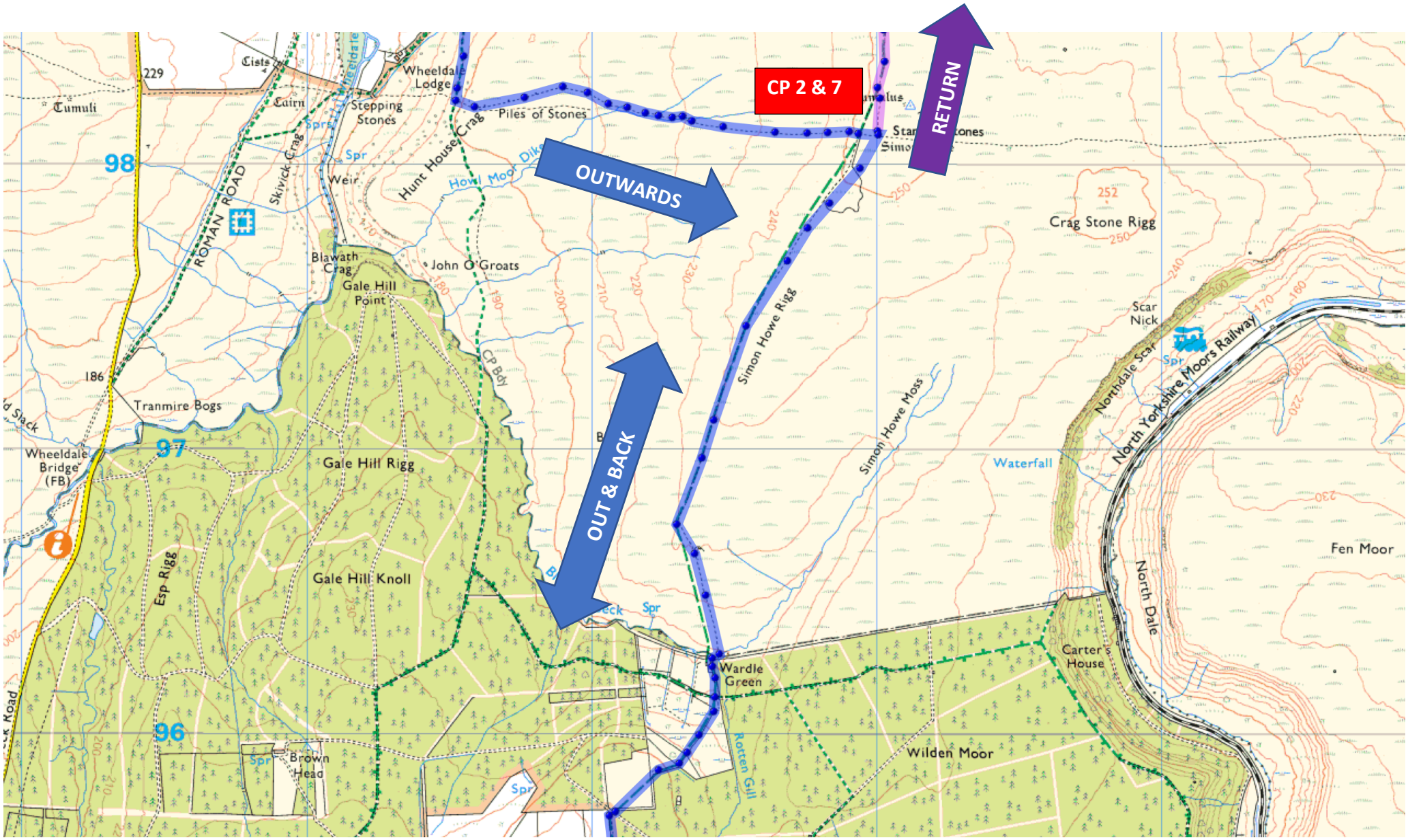
CP 2 & 7
RETURN
OUTWARDS
OUT & BACK
Cists
Tumuli
Cairn
Wheeldale Lodge
Stepping Stones
Piles of Stones
Hunt House Crag
Howl Moor Dike
Skivick Crag
ROMAN ROAD
Weir
Blawath Crag
Gale Hill Point
John O'Groats
Tranmire Bogs
Wheeldale Bridge (FB)
Gale Hill Rigg
Gale Hill Knoll
Esp Rigg
Brown Head
Simon Howe Rigg
Simon Howe Moss
Crag Stone Rigg
Scar Nick
Northdale Scar
North Yorkshire Moors Railway
Waterfall
Fen Moor
North Dale
Carter's House
Wardle Green
Rotten Gill
Wilden Moor
98
97
96
229
186

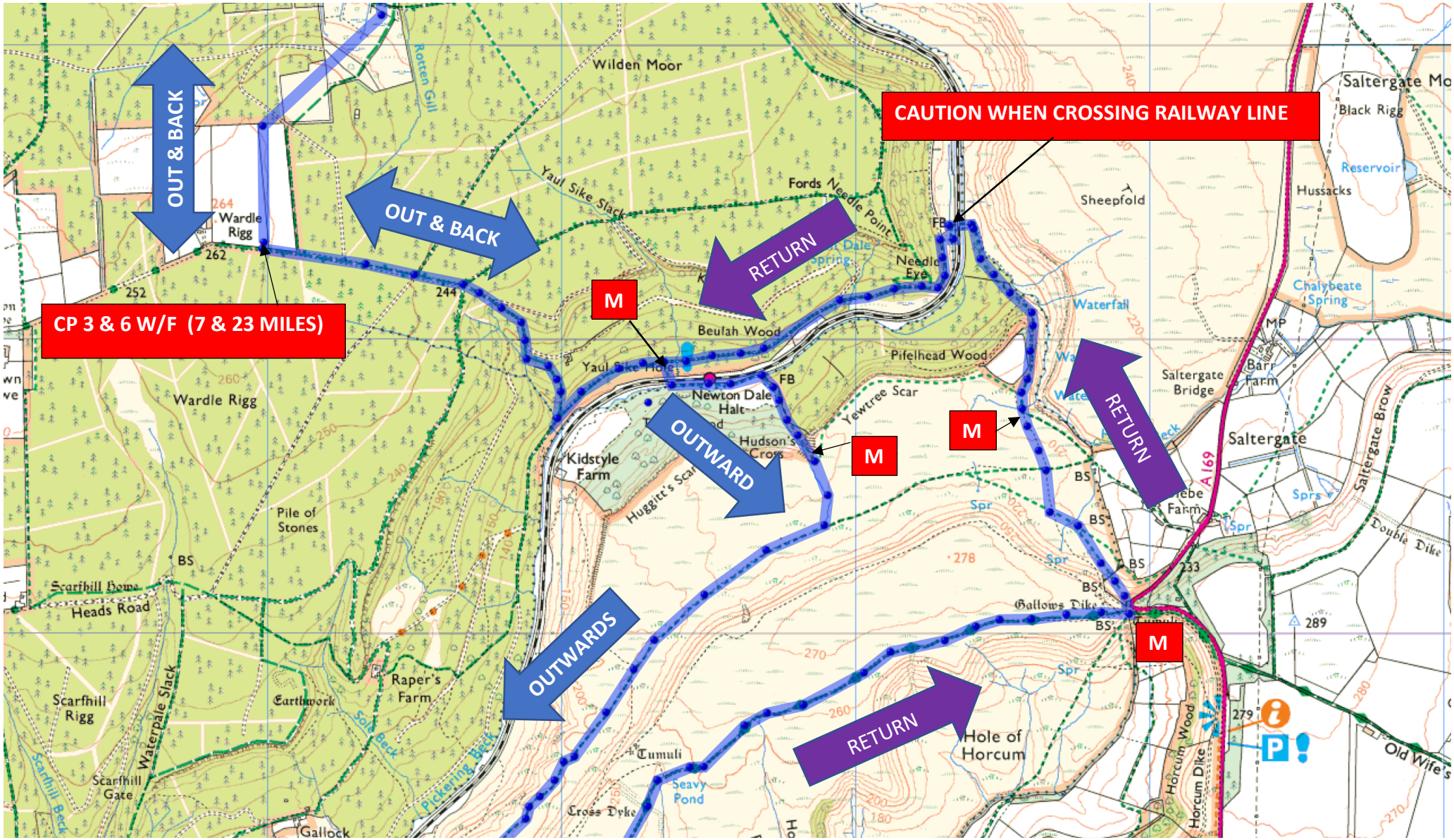
OUT & BACK
OUT & BACK
CAUTION WHEN CROSSING RAILWAY LINE
CP 3 & 6 W/F (7 & 23 MILES)
RETURN
RETURN
OUTWARD
OUTWARDS
RETURN
M
M
M
M
Wilden Moor
Wardle Rigg
Wardle Rigg
Yaul Sike Slack
Fords
Needle Point
Needle Eye
Sheepfold
Waterfall
Beulah Wood
Pifelhead Wood
Yaul Sike Hole
Newton Dale Halt
Hudson's Cross
Yewtree Scar
Kidstyle Farm
Huggitt's Scar
Pile of Stones
Scarfhill Home
Heads Road
Scarfhill Rigg
Waterpale Slack
Scarfhill Gate
Scarfhill Beck
Earthwork
Raper's Farm
Sow Beck
Pickering Beck
Tumuli
Seavy Pond
Cross Dyke
Gallock
Hole of Horcum
Gallows Dike
Saltergate Bridge
Saltergate
Saltergate Mo
Black Rigg
Reservoir
Hussacks
Chalybeate Spring
Barr Farm
Saltergate Brow
Double Dike
Horcum Wood
Horcum Dike
Old Wife's
A169
Rotten Gill

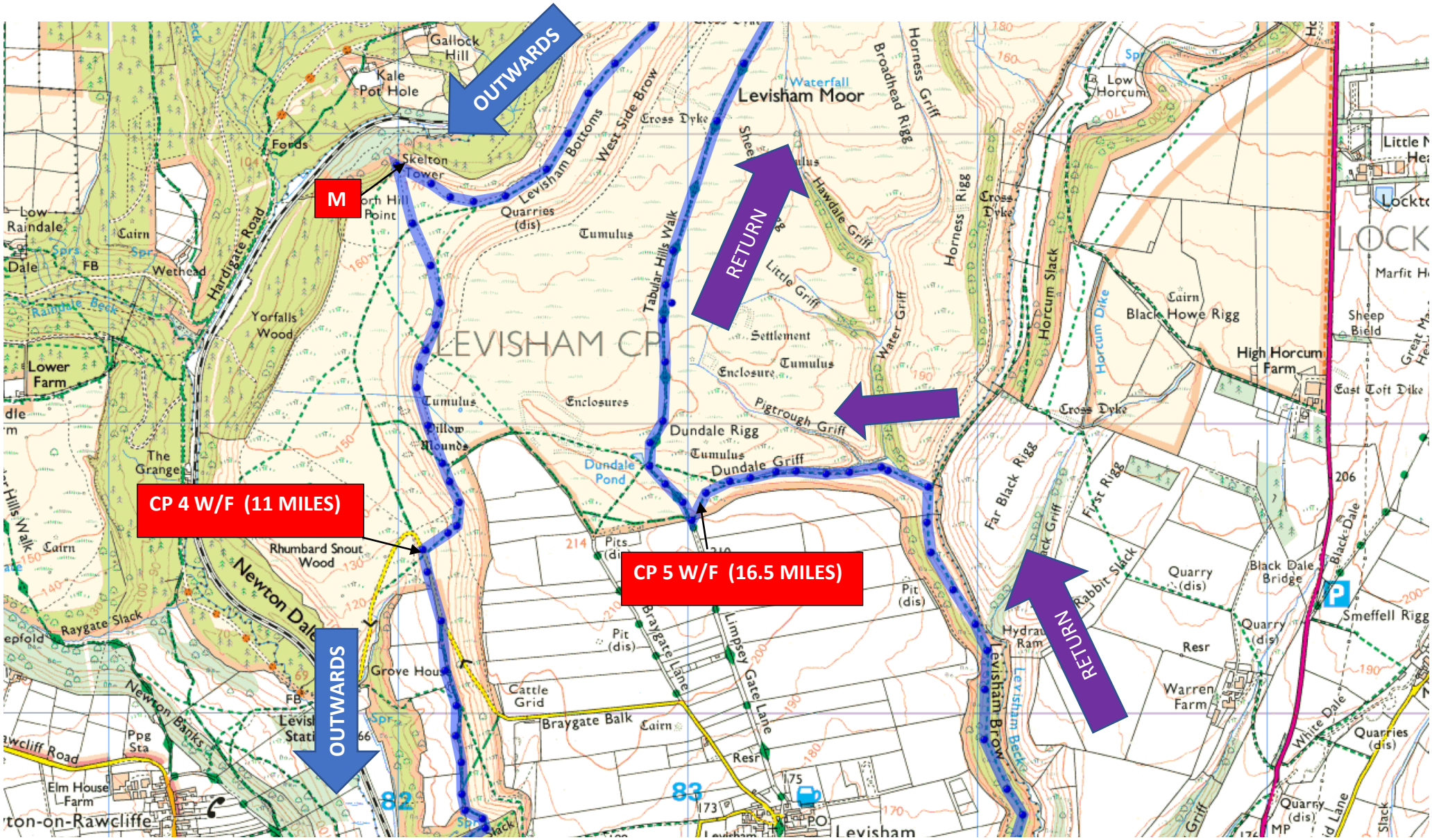
OUTWARDS
M
RETURN
CP 4 W/F (11 MILES)
CP 5 W/F (16.5 MILES)
RETURN
OUTWARDS
Gallock Hill
Kale Pot Hole
Fords
Skelton Tower
Levisham Bottoms
West Side Brow
Cross Dyke
Waterfall
Levisham Moor
Broadhead Rigg
Horness Griff
Low Horcum
Little Griff
Hawdale Griff
Horness Rigg
Cross Dyke
Horcum Slack
Horcum Dike
Cairn
Black Howe Rigg
High Horcum Farm
Sheep Field
East Toft Dike
Cross Dyke
Low Raindale
Cairn
Dale
FB
Wethead
Hardigate Road
Yorfalls Wood
Lower Farm
Quarries (dis)
Tumulus
Tabular Hills Walk
LEVISHAM CP
Settlement
Enclosure
Tumulus
Water Griff
Enclosures
Tumulus
Pillow Mounds
Pigtrough Griff
Dundale Rigg
Tumulus
Dundale Griff
Dundale Pond
The Grange
Rhumbard Snout Wood
Newton Dale
Raygate Slack
Pits
Pit (dis)
Braygate Lane
Limpsey Gate Lane
Cattle Grid
Braygate Balk
Cairn
Resr
Grove Hou
Newton Banks
Ppg Sta
Elm House Farm
Far Black Rigg
First Rigg
Rabbit Slack
Quarry (dis)
Black Dale Bridge
Black Dale
Smeffell Rigg
Hydrau Ram
Levisham Brow
Levisham Beck
Resr
Warren Farm
White Dale
Quarries (dis)
Quarry (dis)
Quarry (dis)
Levisham
PO
MP
Little N
Lockto
LOCK
Marfit H
Great M
206
82
83
173
175
176
214
190
200
170
180
160
150
140
130
120
110
104
69
66

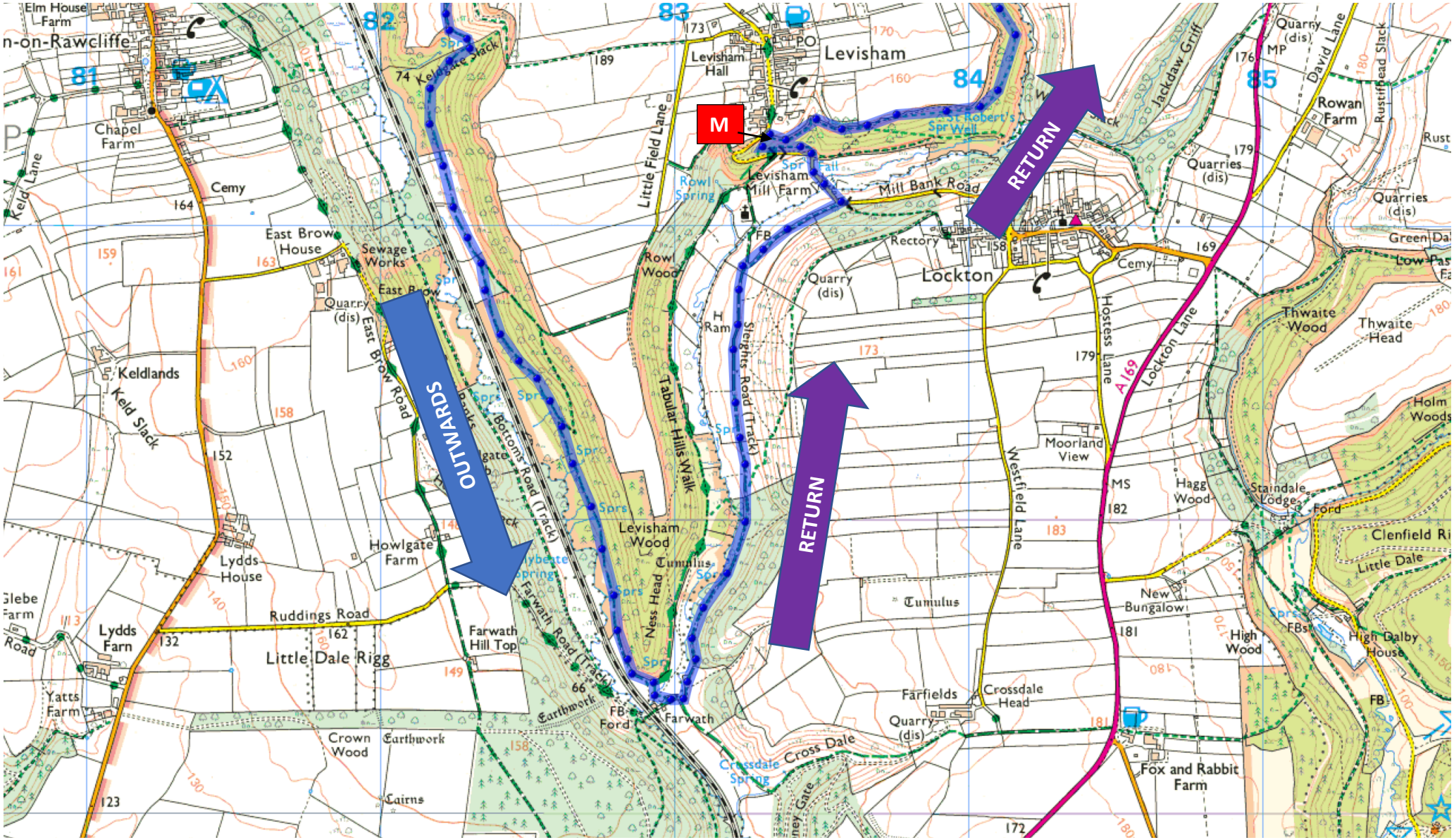
M
OUTWARDS
RETURN
RETURN
Levisham
Levisham Hall
Levisham Mill Farm
Mill Bank Road
Lockton
Rectory
Chapel Farm
Cemy
East Brow House
Sewage Works
Quarry (dis)
Keldlands
Keld Slack
Lydds House
Howlgate Farm
Lydds Farn
Ruddings Road
Little Dale Rigg
Farwath Hill Top
Farwath
Crown Wood
Earthwork
Cairns
Yatts Farm
Glebe Farm
Little Field Lane
Tabular Hills Walk
Sleights Road (Track)
Bottoms Road (Track)
Farwath Road (Track)
Levisham Wood
Ness Head
Tumulus
Farfields
Crossdale Head
Cross Dale
Crossdale Spring
Fox and Rabbit Farm
Moorland View
Westfield Lane
Hostess Lane
Lockton Lane
A169
Hagg Wood
Staindale Lodge
New Bungalow
High Wood
High Dalby House
Little Dale
Clenfield
Thwaite Wood
Thwaite Head
Holm Woods
Rowan Farm
Rustifead Slack
David Lane
Jackdaw Griff
Quarries (dis)
Green Dale
Low Pasture
Elm House Farm
Keld Lane
Rowl Spring
Row Wood
St Robert's Well
Spr
Ford
FB
PO
MP
MS
82
83
84
85
81